

THE UNITED STATES OF AMERICA,

CERTIFICATE }

No. 38.442

To all to whom these presents shall come, Greeting:

Whereas George W. Howell, of Howell County, Missouri

has deposited in the GENERAL LAND OFFICE of the United States, a Certificate of the REGISTER OF THE LAND OFFICE at Jackson whereby it appears that full payment has been made by the said

George W. Howell according to the provisions of the Act of Congress of the 24th of April, 1820, entitled "An act making further provision for the sale of the Public Lands," for

the North West Quarter of the North East Quarter of Section Twenty, in Township Twenty four, North of Range Eight, West in the District of Lands subject to Sale at Jackson, Missouri, containing Forty acres

according to the official plat of the Survey of the said Lands, returned to the General Land Office by the SURVEYOR GENERAL, which said tract has been purchased by the said George W. Howell

NOW KNOW YE, That the

United States of America, in consideration of the premises, and in conformity with the several acts of Congress in such case made and provided, HAVE GIVEN AND GRANTED, and by these presents DO GIVE AND GRANT, unto the said

George W. Howell and to his heirs, the said tract above described: To have and to hold the same, together with all the rights, privileges, immunities, and appurtenances, of whatsoever nature, thereunto belonging, unto the said George W. Howell

and to his heirs and assigns forever.

In Testimony Whereof, I, James Buchanan PRESIDENT OF THE UNITED STATES OF AMERICA, have caused these Letters to be made PATENT, and the SEAL of the GENERAL LAND OFFICE to be hereunto affixed.

GIVEN under my hand, at the CITY OF WASHINGTON, the 21st day of August in the year of our Lord one thousand eight hundred and sixty and of the INDEPENDENCE OF THE UNITED STATES the eighty fifth

BY THE PRESIDENT:




By

James Buchanan

Secretary.

J. N. Granger

Recorder of the General Land Office.



The United States of America,

To all to whom these Presents shall come, Greeting:

Homestead Certificate No. 7086

Application 132 1/2

Whereas, There has been deposited in the General Land Office of the United States a Certificate of the Register of the Land Office at Fronton, Missouri

, whereby it appears that, pursuant to the Act of Congress approved 20th May, 1862, "To secure Homesteads to actual Settlers on the Public Domain," and the acts supplemental thereto, the claim of George W. Howell

has been established and duly consummated, in conformity to law, for the South West quarter of the South East quarter of section six in Township twenty-four North of Range seven West of the Fifth Principal Meridian in Missouri, containing forty acres

according to the Official Plat of the Survey of the said Land, returned to the General Land Office by the Surveyor General.

Now know ye that there is, therefore, granted by the United States unto the said George W. Howell

the tract of Land above described: **TO HAVE AND TO HOLD** the said tract of Land with the appurtenances thereof, unto the said George W. Howell and to his heirs and assigns forever; ~~and there is reserved from the lands hereby granted, a right of way thereon for ditches or canals constructed by the authority of the United States.~~

In testimony whereof, I Theodore Roosevelt, PRESIDENT OF THE UNITED STATES OF AMERICA, have caused these letters to be made Patent, and the Seal of the General Land Office to be hereunto affixed.


Given under my hand, at the City of Washington, the twelfth day of February, in the year of our Lord one thousand ^{nine}~~eight~~ hundred and two, and of the Independence of the United States the one hundred and twenty-sixth.

By the President, T. Roosevelt

By T. M. McKean, Secretary.

C. H. Brush, Recorder of the General Land Office.

668795
[SEAL]



THE UNITED STATES OF AMERICA,

To all to whom these Presents shall come, Greeting:

Whereas, In pursuance of the Act of Congress, approved September 28th, 1850, entitled "An Act granting Bounty Land to certain Officers and Soldiers who have been engaged in the Military Service of the United States," Warrant No. 46,072 for 80 acres, issued in favor of *Mary Wilson, widow of Stephen Wilson, Private in Captain Carr's Company, Kentucky Militia, War of 1812,*

has been returned to the GENERAL LAND OFFICE, with evidence that the same has been duly located upon the East half of the Lots Numbered One and Two of the North-West Quarter of Section One, in Township twenty-four, North, of Range eight, West, in the District of lands subject to sale at Jackson, Missouri, containing eighty acres.

according to the Official Plat of the Survey of the said Lands returned to the GENERAL LAND OFFICE by the SURVEYOR GENERAL: Which has been assigned to *Jasper N. Howell*

Now Know Ye, That there is therefore granted by the UNITED STATES unto the said *Jasper N. Howell*

the Tract of Land above described: TO HAVE AND TO HOLD the said Tract of Land, with the appurtenances thereof, unto the said *Jasper N. Howell and his*

heirs and assigns forever.

In Testimony Whereof, I, *Abraham Lincoln* PRESIDENT OF THE UNITED STATES OF AMERICA, have caused these Letters to be made Patent, and the SEAL OF THE GENERAL LAND OFFICE to be hereunto affixed.

GIVEN under my hand, at the CITY OF WASHINGTON, the

first day *April*
in the year of our Lord one thousand eight hundred
and *sixty-one* and of the INDEPENDENCE
OF THE UNITED STATES the *eighty-fifth*

BY THE PRESIDENT:

Abraham Lincoln
By *W. O. Stoddard* Sec'y.
W. O. Stoddard Recorder of the General Land Office.

SEAL

263690

Rec'd July 10 - 1871
 THE UNITED STATES OF AMERICA,

CERTIFICATE }
 No. 39,348.

To all to whom these presents shall come, Greeting:

Whereas *Jasper N. Howell*, of *Howell County, Missouri*;

has deposited in the GENERAL LAND OFFICE of the United States, a Certificate of the REGISTER OF THE LAND OFFICE at *Jackson* whereby it appears that full payment has been made by the said

Jasper N. Howell

according to the provisions of the

Act of Congress of the 24th of April, 1820, entitled "An act making further provision for the sale of the Public Lands," for

The North East quarter of the North West quarter of Section twenty two, in Township twenty four, North, of Range Eight, West, in the District of Kansas subject to sale at Jackson, Missouri, containing forty acres.

according to the official plat of the Survey of the said Lands, returned to the General Land Office by the SURVEYOR GENERAL, which said tract has been purchased by the said *Jasper N. Howell*

NOW KNOW YE, That the

United States of America, in consideration of the premises, and in conformity with the several acts of Congress in such case made and provided, HAVE GIVEN AND GRANTED, and by these presents DO GIVE AND GRANT, unto the said

Jasper N. Howell

and to *his* heirs, the said tract above described: To have and to hold the same, together with all the rights, privileges, immunities, and appurtenances, of whatsoever nature, thereunto belonging, unto the said

Jasper N. Howell

and to *his* heirs and assigns forever.

In Testimony Whereof, I, *James Buchanan*
 PRESIDENT OF THE UNITED STATES OF AMERICA, have caused these Letters to be made PATENT, and the SEAL of the GENERAL LAND OFFICE to be hereunto affixed.

GIVEN under my hand, at the CITY OF WASHINGTON, the *First* day of *August*
 in the year of our Lord one thousand eight hundred and *Sixty* and of the
 INDEPENDENCE OF THE UNITED STATES the *Eighty fifth*

BY THE PRESIDENT:

James Buchanan

By *J. A. B. Leonard*

Secretary.



J. N. Granger Recorder of the General Land Office.

Examined
THE UNITED STATES OF AMERICA,

CERTIFICATE }
No. 42,710 }

To all to whom these presents shall come, Greeting:

Whereas Jasper N. Howell, of Howell County Missouri

has deposited in the GENERAL LAND OFFICE of the United States, a Certificate of the REGISTER OF THE LAND OFFICE at Jackson whereby it appears that full payment has been made by the said

Jasper N. Howell, according to the provisions of the Act of Congress of the 24th of April, 1820, entitled "An act making further provision for the sale of the Public Lands," for the North East Quarter of the North East Quarter of Section fourteen in Township Twenty four North of Range eight West, in the District of Lands subject to Sale at Jackson Missouri containing Forty acres

according to the official plat of the Survey of the said Lands, returned to the General Land Office by the SURVEYOR GENERAL, which said tract has been purchased by the said Jasper N. Howell

NOW KNOW YE, That the United States of America, in consideration of the premises, and in conformity with the several acts of Congress in such case made and provided, HAVE GIVEN AND GRANTED, and by these presents DO GIVE AND GRANT, unto the said Jasper N. Howell

and to his heirs, the said tract above described: To have and to hold the same, together with all the rights, privileges, immunities, and appurtenances, of whatsoever nature, thereunto belonging, unto the said Jasper N. Howell

and to his heirs and assigns forever.

In Testimony Whereof, I, Abraham Lincoln
PRESIDENT OF THE UNITED STATES OF AMERICA, have caused these Letters to be made PATENT, and the SEAL of the GENERAL LAND OFFICE to be hereunto affixed.

GIVEN under my hand, at the CITY OF WASHINGTON, the first day of August
in the year of our Lord one thousand eight hundred and sixty one and of the
INDEPENDENCE OF THE UNITED STATES the Eighty sixth




BY THE PRESIDENT:

Abraham Lincoln
By W. O. Stoddard

Secretary.

J. N. Granger,

Recorder of the General Land Office.



COPY 16/71 E
THE UNITED STATES OF AMERICA,

To all to whom these Presents shall come, Greeting:

WHEREAS, In pursuance of the Act of Congress, approved March 3, 1855, entitled "An Act in addition to certain Acts granting Bounty Land to certain Officers and Soldiers who have been engaged in the military service of the United States," there has been deposited in the GENERAL LAND OFFICE, Warrant No. 94.660 for 120 acres, in favor of

George W. Keister, Mary M. Keister, Martha C. Keister, and Susanna Keister, minor children of George P. Keister, deceased, Private, Captain West's Company, Illinois Militia

Black Hawk War,

with evidence that the same has been duly located upon *the East half of the North East quarter of section twenty-one; and the South West quarter of the North West quarter of section twenty-two in Township twenty-four North of Range eight West in the District of Lands subject to sale at Jackson, Missouri. Containing one hundred and twenty acres.*

according to the Official Plat of the Survey of said Lands returned to the GENERAL LAND OFFICE by the SURVEYOR GENERAL. *The said Warrant having been assigned by William B. Harvey*

Guardian of George W. Keister, Mary M. Keister, Martha C. Keister and Susanna Keister minor children of the said George P. Keister, to Josephus M. Howell in whose favor said tract has been located.

NOW KNOW YE, That there is therefore granted by the UNITED STATES unto the said *Josephus M. Howell as assignee as aforesaid and to his heirs*

the tract of Land above described? TO HAVE AND TO HOLD the said tract of Land, with the appurtenances thereof, unto the said *Josephus M. Howell as assignee as aforesaid and to his*

heirs and assigns forever.

In testimony whereof, I, *James Buchanan*

PRESIDENT OF THE UNITED STATES OF AMERICA, have caused these Letters to be made Patent, and the SEAL OF THE GENERAL LAND OFFICE to be hereunto affixed.



GIVEN under my hand, at the CITY OF WASHINGTON, the *tenth* day of *September* in the year of our Lord one thousand eight hundred and *sixty*, and of the INDEPENDENCE OF THE UNITED STATES the *eighty-fifth*

BY THE PRESIDENT: *James Buchanan*

By *Let B Leonard* Sec'y.

McCranger Recorder of the General Land Office.

Copy July 27 1873
THE UNITED STATES OF AMERICA,

CERTIFICATE

No. 13451

To all to whom these Presents shall come, Greeting :

WHEREAS *Josephus M. Howell of Oregon County, Missouri,*

has deposited in the GENERAL LAND OFFICE of the United States, a Certificate of the REGISTER OF THE LAND OFFICE at *Jackson* whereby it appears that full payment has been made by the said

Josephus M. Howell according to the provisions of the

Act of Congress of the 24th of April, 1820, entitled "An act making further provision for the sale of the Public Lands," for

the East half of the South West quarter and the South West quarter of the South East quarter of Section twenty two in Township twenty four North, of Range eight West, in the District of Lands subject to sale at Jackson, Missouri, containing One Hundred and Twenty acres

according to the official plat of the survey of the said Lands, returned to the General Land Office by the SURVEYOR GENERAL, which said tract has been purchased by the said *Josephus M. Howell*:

NOW KNOW YE, That the

United States of America, in consideration of the premises, and in conformity with the several acts of Congress, in such case made and provided, **HAVE GIVEN AND GRANTED,** and by these presents **DO GIVE AND GRANT,** unto the said *Josephus M. Howell*

and to *his* heirs, the said tract above described: **TO HAVE AND TO HOLD** the same, together with all the rights, privileges, immunities, and appurtenances of whatsoever nature, thereunto belonging, unto the said *Josephus M. Howell*

and to *his* heirs and assigns forever.

In Testimony Whereof, I, *Franklin Pierce*
PRESIDENT OF THE UNITED STATES OF AMERICA, have caused these Letters to be made **PATENT,** and the **SEAL** of the **GENERAL LAND OFFICE** to be hereunto affixed.

Given under my hand, at the **CITY OF WASHINGTON,** the *twelfth* day of *April,*
 in the Year of our Lord one thousand eight hundred and *fifty-three* — and of the
 Independence of the United States the *Seventy-seventh*

BY THE PRESIDENT: *Franklin Pierce.*

By *B. B. French,* *apt Secy.*

J. M. Granger.

RECORDER of the General Land Office.

THE UNITED STATES OF AMERICA,

CERTIFICATE

No. 14 817.

To all to whom these Presents shall come, Greeting:

WHEREAS *Josephus M Howell of Oregon County Missouri*

has deposited in the GENERAL LAND OFFICE of the United States, a Certificate of the REGISTER OF THE LAND OFFICE, at *Jackson* whereby it appears that full payment has been made by the said

Josephus M. Howell

according to the provisions of the

Act of Congress of the 24th of April, 1820, entitled "An act making further provision for the sale of the Public Lands," for

the South East quarter, of the North ^{West} quarter of Section Twenty Two in Township Twenty four north of Range Eight West in the district of lands subject to sale at Jackson Missouri containing Forty Acres,

according to the official plat of the Survey of the said Lands, returned to the General Land Office by the SURVEYOR GENERAL, which said tract has been purchased by the said *Josephus M Howell*

NOW KNOW YE, That the

United States of America, in consideration of the premises, and in conformity with the several acts of Congress, in such case made and provided, HAVE GIVEN AND GRANTED, and by these presents DO GIVE AND GRANT, unto the said *Josephus M Howell*

and to *his* heirs, the said tract above described: TO HAVE AND TO HOLD the same, together with all the rights, privileges, immunities, and appurtenances of whatsoever nature, thereunto belonging, unto the said *Josephus M Howell*

and to *his* heirs and assigns forever.

In Testimony Whereof, I, *Franklin Pierce*

PRESIDENT OF THE UNITED STATES OF AMERICA, have caused these Letters to be made PATENT, and the SEAL of the GENERAL LAND OFFICE to be hereunto affixed.

Given under my hand, at the CITY OF WASHINGTON, the *First* day of *December*

in the Year of our Lord one thousand eight hundred and *Fifty Three* and of the

Independence of the United States the Seventy-*eight*

BY THE PRESIDENT:

Franklin Pierce
By *Geo H Wheeler* Sec'y.



J. Myranger

RECORDER of the General Land Office.

16
E
loop Sept 16/71
THE UNITED STATES OF AMERICA,

CERTIFICATE }

No. 28931

To all to whom these presents shall come, Greeting:

Whereas Josephus M. Howell of Howell County Missouri

has deposited in the GENERAL LAND OFFICE of the United States, a Certificate of THE REGISTER OF THE LAND OFFICE at Jackson whereby it appears that full payment has been made by the said

Josephus M. Howell according to the provisions of the Act of Congress of the 24th of April, 1820, entitled "An act making further provision for the sale of the Public Lands," for the North West quarter of the South West quarter of Section twenty two in Township twenty four North of Range eight West in the District of Lands subject to sale at Jackson Missouri containing Forty acres

according to the official plat of the Survey of the said Lands, returned to the General Land Office by the SURVEYOR GENERAL, which said tract has been purchased by the said Josephus M. Howell

NOW KNOW YE, That the United States of America, in consideration of the premises, and in conformity with the several acts of Congress in such case made and provided, HAVE GIVEN AND GRANTED, and by these presents DO GIVE AND GRANT, unto the said Josephus M. Howell

and to his heirs, the said tract above described: To have and to hold the same, together with, all the rights, privileges, immunities, and appurtenances, of whatsoever nature, thereunto belonging, unto the said Josephus M. Howell

and to his heirs and assigns forever.

In Testimony Whereof I, James Buchanan PRESIDENT OF THE UNITED STATES OF AMERICA, have caused these Letters to be made PATENT, and the SEAL of the GENERAL LAND OFFICE to be hereunto affixed.

GIVEN under my hand, at the CITY OF WASHINGTON, the first day of January in the year of our Lord one thousand eight hundred and fifty nine and of the INDEPENDENCE OF THE UNITED STATES the eighty third

BY THE PRESIDENT:

By

James Buchanan
J. I. Albright
J. N. Granger

Secretary.

Recorder of the General Land Office.



Cp March 11/86

THE UNITED STATES OF AMERICA,

CERTIFICATE
No. 30563

To all to whom these presents shall come, Greeting:

Whereas Josephus M. Howell of Howell County Missouri

has deposited in the GENERAL LAND OFFICE of the United States, a Certificate of the REGISTER OF THE LAND OFFICE at Jackson whereby it appears that full payment has been made by the said

Josephus M. Howell

according to the provisions of the

Act of Congress of the 24th of April, 1820, entitled "An act making further provision for the sale of the Public Lands," for

the North East quarter of the South West quarter of Section fourteen in Township twenty three North of Range ten West in the district of lands subject to sale at Jackson Missouri containing forty acres

according to the official plat of the Survey of the said Lands, returned to the General Land Office by the SURVEYOR GENERAL, which said tract has been purchased by the said

Josephus M. Howell

NOW KNOW YE, That the

United States of America, in consideration of the premises, and in conformity with the several acts of Congress in such case made and provided, HAVE GIVEN AND GRANTED, and by these presents DO GIVE AND GRANT, unto the said

Josephus M. Howell

and to his heirs, the said tract above described: To have and to hold the same, together with all the rights, privileges, immunities, and appurtenances, of whatsoever nature, thereunto belonging, unto the said

Josephus M. Howell

and to his heirs and assigns forever.

In Testimony Whereof, I, James Buchanan
PRESIDENT OF THE UNITED STATES OF AMERICA, have caused these Letters to be made PATENT, and the SEAL
of the GENERAL LAND OFFICE to be hereunto affixed.

GIVEN under my hand, at the CITY OF WASHINGTON, the first day of September
in the year of our Lord one thousand eight hundred and fifty nine and of the
INDEPENDENCE OF THE UNITED STATES the eighty fourth



BY THE PRESIDENT:

By

J. M. Sanger

James Buchanan
L. A. Leonard

Secretary.

Recorder of the General Land Office.

Canceled July 10 - 1891
THE UNITED STATES OF AMERICA,

CERTIFICATE

No. *31767*

To all to whom these presents shall come, Greeting:

Whereas *Josephus M. Howell, of Oregon County, Missouri*

has deposited in the GENERAL LAND OFFICE of the United States, a Certificate of the REGISTER OF THE LAND OFFICE at *Jackson* whereby it appears that full payment has been made by the said

Josephus M. Howell according to the provisions of the Act of Congress of the 24th of April, 1820, entitled "An act making further provision for the sale of the Public Lands," for the North East Quarter of the North West Quarter of Section Twenty Seven, in Township Twentyfour, North, of Range Eight, West, in the District of Lands subject to sale at Jackson, Missouri, containing forty acres

according to the official plat of the Survey of the said Lands, returned to the General Land Office by the SURVEYOR GENERAL, which said tract has been purchased by the said *Josephus M. Howell*

NOW KNOW YE, That the United States of America, in consideration of the premises, and in conformity with the several acts of Congress in such case made and provided, HAVE GIVEN AND GRANTED, and by these presents DO GIVE AND GRANT, unto the said *Josephus M. Howell*

and to *his* heirs, the said tract above described: To have and to hold the same, together with all the rights, privileges, immunities, and appurtenances, of whatsoever nature, thereunto belonging, unto the said *Josephus M. Howell*

and to *his* heirs and assigns forever.

In Testimony Whereof, I, *James Buchanan* PRESIDENT OF THE UNITED STATES OF AMERICA, have caused these Letters to be made PATENT, and the SEAL of the GENERAL LAND OFFICE to be hereunto affixed.

GIVEN under my hand, at the CITY OF WASHINGTON, the *first* day of *September* in the year of our Lord one thousand eight hundred and *fifty nine* and of the INDEPENDENCE OF THE UNITED STATES the *Eighty fourth*

BY THE PRESIDENT:

By

James Buchanan
J. A. B. Leonard
J. N. Granger

Secretary.

Recorder of the General Land Office.



7
THE UNITED STATES OF AMERICA,

Certified July 10 - 1871
CERTIFICATE }
No. 36,215, }

To all to whom these presents shall come, Greeting:

Whereas Josephus M. Howell of Howell County
Missouri,

has deposited in the GENERAL LAND OFFICE of the United States, a Certificate of the REGISTER OF THE LAND
OFFICE at Jackson

whereby it appears that full payment has been made by the said

Josephus M. Howell

according to the provisions of the

Act of Congress of the 24th of April, 1820, entitled "An act making further provision for the sale of the Public Lands," for

the South East quarter of the South East
quarter of Section twenty two, in Township
twenty-four North, of Range eight, West, in
the District of Lands subject to sale at
Jackson Missouri, containing forty Acres

according to the official plat of the Survey of the said Lands, returned to the General Land Office by the SURVEYOR GENERAL,
which said tract has been purchased by the said

Josephus M. Howell

NOW KNOW YE, That the

United States of America, in consideration of the premises, and in conformity with the several acts of Congress in such case
made and provided, HAVE GIVEN AND GRANTED, and by these presents DO GIVE AND GRANT, unto the said

Josephus M. Howell

and to his heirs, the said tract above described: To have and to hold the same, together with all the rights, privileges,
immunities, and appurtenances, of whatsoever nature, thereunto belonging, unto the said

Josephus M. Howell

and to his heirs and assigns forever.

In testimony Whereof, I, James Buchanan
PRESIDENT OF THE UNITED STATES OF AMERICA, have caused these letters to be made PATENT, and the SEAL
of the GENERAL LAND OFFICE to be hereunto affixed.

GIVEN under my hand, at the CITY OF WASHINGTON, the first day of March
in the year of our Lord one thousand eight hundred and Sixty and of the
INDEPENDENCE OF THE UNITED STATES the Eighty fourth

BY THE PRESIDENT:


James Buchanan
By J. A. Leonard

Secretary.



J. N. Granger

Recorder of the General Land Office.



THE UNITED STATES OF AMERICA,

To all to whom these Presents shall come, Greeting:

WHEREAS, In pursuance of the Act of Congress, approved March 3, 1855, entitled "An Act in addition to certain Acts granting Bounty Land to certain Officers and Soldiers who have been engaged in the military service of the United States," there has been deposited in the **GENERAL LAND OFFICE**,

Warrant No. 89,999 for 120 acres, in favor of William Carter
Private, Captain McLean's Company Kentucky
Militia, War 1812

with evidence that the same has been duly located upon the South half of the South East quarter of Section Twenty five and the North East quarter of the North East quarter of Section Thirty six in Township Twenty four North of Range Eight West, in the District of Lands Subject to Sale at Jackson Missouri containing one hundred and Twenty acres

according to the Official Plat of the Survey of said Lands returned to the **GENERAL LAND OFFICE** by the **SURVEYOR GENERAL** the said Warrant having been assigned by the said William Carter to Josiah Howell, in whose favor the said Tract has been located

NOW KNOW YE, That there is therefore granted by the **UNITED STATES** unto the said Josiah Howell, as assignee as aforesaid and to his heirs

the tract of Land above described: TO HAVE AND TO HOLD the said tract of Land, with the appurtenances thereof, unto the said Josiah Howell, as assignee as aforesaid and to his

heirs and assigns forever.

In testimony whereof, I,

James Buchanan

PRESIDENT OF THE UNITED STATES OF AMERICA, have caused these Letters to be made Patent, and the **SEAL OF THE GENERAL LAND OFFICE** to be hereunto affixed.

GIVEN under my hand, at the CITY OF WASHINGTON, the *first* day of *November* in the year of our Lord one thousand eight hundred and *fifty nine*, and of the INDEPENDENCE OF THE UNITED STATES the *Eighty fourth*

BY THE PRESIDENT:

By


A B Leonard

Sec'y.

M. Mangr

Recorder of the General Land Office.

330478



THE UNITED STATES OF AMERICA,

To all to whom these Presents shall come, Greeting:

WHEREAS, In pursuance of the Act of Congress, approved March 3, 1855, entitled "An Act in addition to certain Acts granting Bounty Land to certain Officers and Soldiers who have been engaged in the military service of the United States," there has been deposited in the GENERAL LAND OFFICE, Warrant No. 72,725 for 120 acres, in favor of

Catharine Herndon, widow of Elijah Herndon, Private, Captain Grant's Company, Kentucky Militia

War 1812

with evidence that the same has been duly located upon the East half of the South West quarter, and the South West quarter of the South West quarter of section fourteen in Township twenty-four North of Range Eight West in the District of Lands subject to sale at Jackson, Missouri, containing one hundred and twenty acres.

according to the Official Plat of the Survey of said Lands returned to the GENERAL LAND OFFICE by the SURVEYOR GENERAL. The said warrant having been assigned by the said Catharine Herndon to Josiah Howell in whose favor said tract has been located

NOW KNOW YE, That there is therefore granted by the UNITED STATES unto the said Josiah Howell as assignee as aforesaid and to his heirs.

the tract of Land above described: TO HAVE AND TO HOLD the said tract of Land, with the appurtenances thereof, unto the said Josiah Howell as assignee as aforesaid and to his

heirs and assigns forever.

In testimony whereof, I;

James Buchanan

PRESIDENT OF THE UNITED STATES OF AMERICA, have caused these Letters to be made Patent, and the SEAL OF THE GENERAL LAND OFFICE to be hereunto affixed.

GIVEN under my hand, at the City of WASHINGTON, the tenth day of September in the year of our Lord one thousand eight hundred and sixty, and of the INDEPENDENCE OF THE UNITED STATES the eighty-fifth

BY THE PRESIDENT:

James Buchanan

By L. A. Leonard Sec'y.

McRanger Recorder of the General Land Office.



12533 63-

THE UNITED STATES OF AMERICA,

CERTIFICATE
No. 14814

To all to whom these Presents shall come, Greeting :

WHEREAS *Josiah Howell of Oregon County Missouri*

has deposited in the GENERAL LAND OFFICE of the United States, a Certificate of the REGISTER OF THE LAND OFFICE at Jackson whereby it appears that full payment has been made by the said

Josiah Howell according to the provisions of the Act of Congress of the 24th of April, 1820, entitled "An act making further provision for the sale of the Public Lands," for the East half of the South East quarter of Section Twenty Six in Township Twenty four north of Range Eight West in the district of lands subject to sale at Jackson Missouri containing Eighty Acres.

according to the official plat of the survey of the said Lands, returned to the General Land Office by the SURVEYOR GENERAL, which said tract *has been purchased by the said Josiah Howell*

NOW KNOW YE, That the

United States of America, in consideration of the premises, and in conformity with the several acts of Congress, in such case made and provided, **HAVE GIVEN AND GRANTED,** and by these presents **DO GIVE AND GRANT,** unto the said *Josiah Howell*

and to *his* heirs, the said tract above described: **TO HAVE AND TO HOLD** the same, together with all the rights, privileges, immunities, and appurtenances of whatsoever nature, thereunto belonging, unto the said *Josiah Howell*

and to *his* heirs and assigns forever.

In Testimony Whereof, I, *Franklin Pierce* PRESIDENT OF THE UNITED STATES OF AMERICA, have caused these Letters to be made **PATENT,** and the **SEAL** of the **GENERAL LAND OFFICE** to be hereunto affixed.

Given under my hand, at the **CITY OF WASHINGTON,** the *First* day of *December* in the Year of our Lord one thousand eight hundred and *Fifty three* and of the Independence of the United States the *Seventy-eighth*

BY THE PRESIDENT: *Franklin Pierce*

By *John H. Wheeler* - *Asst* Sec'y.

J. N. Branger RECORDER of the General Land Office.



THE UNITED STATES OF AMERICA,

CERTIFICATE
No. 14814

To all to whom these Presents shall come, Greeting :

WHEREAS *Josiah Howell of Oregon County Missouri*

has deposited in the GENERAL LAND OFFICE of the United States, a Certificate of the REGISTER OF THE LAND OFFICE at Jackson whereby it appears that full payment has been made by the said

Josiah Howell according to the provisions of the Act of Congress of the 24th of April, 1820, entitled "An act making further provision for the sale of the Public Lands," for the East half of the South East quarter of Section Twenty Six in Township Twenty four north of Range Eight West in the district of lands subject to sale at Jackson Missouri containing Eighty Acres.

according to the official plat of the survey of the said Lands, returned to the General Land Office by the SURVEYOR GENERAL, which said tract *has been purchased by the said Josiah Howell*

NOW KNOW YE, That the United States of America, in consideration of the premises, and in conformity with the several acts of Congress, in such case made and provided, HAVE GIVEN AND GRANTED, and by these presents DO GIVE AND GRANT, unto the said *Josiah Howell*

and to *his* heirs, the said tract above described: **TO HAVE AND TO HOLD** the same, together with all the rights, privileges, immunities, and appurtenances of whatsoever nature, thereunto belonging, unto the said *Josiah Howell* and to *his* heirs and assigns forever.

In Testimony Whereof, I, *Franklin Pierce* PRESIDENT OF THE UNITED STATES OF AMERICA, have caused these Letters to be made PATENT, and the SEAL of the GENERAL LAND OFFICE to be hereunto affixed.

Given under my hand, at the CITY OF WASHINGTON, the *First* day of *December* in the Year of our Lord one thousand eight hundred and *Fifty three* and of the Independence of the United States the *Seventy-eighth*
BY THE PRESIDENT: *Franklin Pierce*
By *John H. Wheeler* - *Asst. Sec'y.*
J. N. Branger RECORDER of the General Land Office.



THE UNITED STATES OF AMERICA,

CERTIFICATE

No. 23217

To all to whom these presents shall come, Greeting:

Whereas Josiah Howell of Oregon County, Missouri,

has deposited in the GENERAL LAND OFFICE of the United States, a Certificate of THE REGISTER OF THE LAND OFFICE at Jackson whereby it appears that full payment has been made by the said

Josiah Howell

according to the provisions of the

Act of Congress of the 24th of April, 1820, entitled "An act making further provision for the sale of the Public Lands," for

the lot numbered three, and the East half of the lot numbered two of the North West quarter of Section four, in Township twenty-four North, of Range seven West, in the District of lands subject to sale at Jackson, Missouri, containing one hundred and forty-one acres and sixty nine hundredths of an acre

according to the official plat of the Survey of the said Lands, returned to the General Land Office by the SURVEYOR GENERAL, which said tract has been purchased by the said Josiah Howell.

NOW KNOW YE, That the

United States of America, in consideration of the premises, and in conformity with the several acts of Congress in such case made and provided, HAVE GIVEN AND GRANTED, and by these presents DO GIVE AND GRANT, unto the said

Josiah Howell

and to his heirs, the said tract above described: To have and to hold the same, together with all the rights, privileges, immunities, and appurtenances, of whatsoever nature, thereunto belonging, unto the said Josiah Howell

and to his heirs and assigns forever.

In Testimony Whereof I, James Buchanan

PRESIDENT OF THE UNITED STATES OF AMERICA, have caused these Letters to be made PATENT, and the SEAL of the GENERAL LAND OFFICE to be hereunto affixed.

GIVEN under my hand, at the CITY OF WASHINGTON, the Thirtieth day of October

in the year of our Lord one thousand eight hundred and fifty seven

and of the

INDEPENDENCE OF THE UNITED STATES the eighty second

BY THE PRESIDENT:

James Buchanan
By

Wm. H. Finn Asst. Secretary.



J. V. Granger

Recorder of the General Land Office.

343

THE UNITED STATES OF AMERICA,

CERTIFICATE }

No. 24,516.

To all to whom these presents shall come, Greeting:

Whereas

Josiah Howell, of Oregon County Missouri

has deposited in the GENERAL LAND OFFICE of the United States, a Certificate of the REGISTER OF THE LAND OFFICE at *Jackson,* whereby it appears that full payment has been made by the said

Josiah Howell

according to the provisions of the

Act of Congress of the 24th of April, 1820, entitled "An act making further provision for the sale of the Public Lands," for

The South West quarter, of the South West quarter of Section Thirty five, in Township Twenty five North of Range Eight West, in the District of Land subject to Sale at Jackson Missouri containing Forty Acres.

according to the official plat of the Survey of the said Lands, returned to the General Land Office by the SURVEYOR GENERAL, which said tract has been purchased by the said *Josiah Howell,*

NOW KNOW YE, That the

United States of America, in consideration of the premises, and in conformity with the several acts of Congress in such case made and provided, HAVE GIVEN AND GRANTED, and by these presents DO GIVE AND GRANT, unto the said

Josiah Howell

and to *his* heirs, the said tract above described: To have and to hold the same, together with all the rights, privileges, immunities, and appurtenances, of whatsoever nature, thereunto belonging, unto the said *Josiah Howell,*

and to *his* heirs and assigns forever.

In Testimony Whereof, I,

James Buchanan

PRESIDENT OF THE UNITED STATES OF AMERICA, have caused these Letters to be made PATENT, and the SEAL of the GENERAL LAND OFFICE to be hereunto affixed.

GIVEN under my hand, at the CITY OF WASHINGTON, the *fifteenth* day of *January*, in the year of our Lord one thousand eight hundred and *fifty eight* and of the INDEPENDENCE OF THE UNITED STATES the *Eighty second*.



BY THE PRESIDENT:

James Buchanan
By

Thos. J. Albright Secretary.

J. N. Grange,

Recorder of the General Land Office.

Graduation
THE UNITED STATES OF AMERICA,
CERTIFICATE
 No. *35,549* }

To all to whom these presents shall come, Greeting:

Whereas *Josiah Howell of Howell county Missouri*

has deposited in the GENERAL LAND OFFICE of the United States, a Certificate of the REGISTER OF THE LAND OFFICE at *Jackson* whereby it appears that full payment has been made by the said

Josiah Howell
 according to the provisions of the Act of Congress of the 24th of April, 1820, entitled "An act making further provision for the sale of the Public Lands," for
The South half of the Lot numbered two and the South West quarter of Section thirty and the North half of the Lot numbered two of the North West quarter of Section thirty one, in Township twenty four North of Range Seven West, in the District of Lands subject to sale at Jackson Missouri containing one hundred and eleven acres and sixteen hundredths of an acre

according to the official plat of the Survey of the said Lands, returned to the General Land Office by the SURVEYOR GENERAL, which said tract has been purchased by the said *Josiah Howell*,

NOW KNOW YE, That the United States of America, in consideration of the premises, and in conformity with the several acts of Congress in such case made and provided, HAVE GIVEN AND GRANTED, and by these presents DO GIVE AND GRANT, unto the said

Josiah Howell

and to *his* heirs, the said tract above described: To have and to hold the same, together with all the rights, privileges, immunities, and appurtenances, of whatsoever nature, thereunto belonging, unto the said *Josiah Howell*

and to *his* heirs and assigns forever.

In Testimony Whereof, I, *James Buchanan*
 PRESIDENT OF THE UNITED STATES OF AMERICA, have caused these Letters to be made PATENT, and the SEAL of the GENERAL LAND OFFICE to be hereunto affixed.

GIVEN under my hand, at the CITY OF WASHINGTON, the
 in the year of our Lord one thousand eight hundred and
 INDEPENDENCE OF THE UNITED STATES the

first day of September
fifty nine and of the
Eighty fourth

BY THE PRESIDENT:

By

James Buchanan
J. A. B. Leonard

Secretary.

J. H. Granger

Recorder of the General Land Office.





The United States of America,

TO ALL TO WHOM THESE PRESENTS SHALL COME, GREETING:

Homestead Certificate No. 2591

Application 5-404

Whereas, there has been deposited in the GENERAL LAND OFFICE of the United States a CERTIFICATE of the Register of the Land Office at Ironton Missouri, whereby it appears that, pursuant to the Act of Congress approved 20th May, 1862, "To secure Homesteads to actual settlers on the public domain," and the acts supplemental thereto, the claim of Mary C. Howell, widow of George W. Howell, deceased, has been established and duly consummated in conformity to law for the north half of the lots numbered one and two of the south west-quarter and the north west-quarter of the south east-quarter of section thirty one in township twenty four north of range nine west of the Fifth Principal Meridian in Missouri containing one hundred and thirteen acres and thirty three hundredths of an acre

according to the Official Plat of the Survey of the said Land returned to the GENERAL LAND OFFICE by the SURVEYOR GENERAL.

Now know ye, That there is therefore granted by the UNITED STATES, unto the said Mary C. Howell the tract of Land above described: TO HAVE AND TO HOLD the said tract of Land, with the appurtenances thereof, unto the said Mary C. Howell and to her heirs and assigns forever.

In Testimony whereof, J. Grover Cleveland, PRESIDENT OF THE UNITED STATES OF AMERICA, have caused these letters to be made Patent, and the SEAL OF THE GENERAL LAND OFFICE to be hereunto affixed.



Given under my hand, at the CITY OF WASHINGTON, the twentieth day of June, in the year of Our Lord one thousand eight hundred and eighty five, and of the Independence of the United States the one hundred and ninth

By the President: Grover Cleveland

By M. McKean, Sec'y.
S. W. Clark, Recorder of the General Land Office.



The United States of America,

TO ALL TO WHOM THESE PRESENTS SHALL COME. GREETING:

Homestead Certificate No. 7617

Application 14552

Whereas, There has been deposited in the GENERAL LAND OFFICE of

the United States a CERTIFICATE of the Register of the Land Office at Stanton, Missouri

whereby it appears that, pursuant to the Act of Congress approved 20th May, 1862, "to secure Homesteads to Actual Settlers on the Public Domain," and the acts supplemental thereto, the claim of Ruth Howell has

been established and duly consummated in conformity to law, for the West half of the South West quarter of Section five and the North half of the North West fractional quarter (North of State Line) of Section eight in Township twenty-one North of Range seven West of the Fifth Principal Meridian in Missouri, containing one hundred and forty-one acres and forty hundredths of an acre.

according to the Official Plat of the Survey of the said Land, returned to the GENERAL LAND OFFICE by the SURVEYOR GENERAL:

Now know ye, That there is therefore granted by the UNITED STATES unto the said Ruth Howell

the tract of Land above described, TO HAVE AND TO HOLD the said tract of Land, with the appurtenances thereof, unto the said Ruth Howell and to her heirs and assigns forever.

In testimony whereof, I, Theodore Roosevelt

PRESIDENT OF THE UNITED STATES OF AMERICA, have caused these letters to be made Patent, and the seal of the GENERAL LAND OFFICE to be hereunto affixed.

Given under my hand, at the CITY OF WASHINGTON, the fifteenth day of November, in the year of our Lord one thousand nine hundred and four, and of the Independence of the United States the one hundred and twenty-ninth

By the President: T. Roosevelt

By F. M. M. Kear, Secretary.

C. H. Brush

Recorder of the General Land Office.



The United States of America,

To all to whom these presents shall come, Greeting:

Certificate No. 14818.

WHEREAS,

THOMAS H. HOWELL

has deposited in the GENERAL LAND OFFICE of the United States a Certificate of the Register of the Land Office at Jackson, Missouri, whereby it appears that full payment has been made by the said Thomas H. Howell

according to the provisions of the Act of Congress of the 24th of April, 1820, entitled "An Act making further provision for the sale of the Public Lands," and the acts supplemental thereto, for the northeast quarter of the northeast quarter of Section twenty in Township twenty-four north of Range eight west of the Fifth Principal Meridian, Missouri, containing forty acres,

according to the Official Plat of the Survey of the said lands, returned to the GENERAL LAND OFFICE by the Surveyor General, which said Tract has been purchased by the said Thomas H. Howell:

NOW KNOW YE, That the UNITED STATES OF AMERICA, in consideration of the premises, and in conformity with the several Acts of Congress in such case made and provided, HAVE GIVEN AND GRANTED, and by these presents DO GIVE AND GRANT, unto the said

Thomas H. Howell

and to

his heirs, the said Tract above described; TO HAVE AND TO HOLD the same, together with all the rights, privileges, immunities, and appurtenances, of whatsoever nature, thereunto belonging, unto the said Thomas H. Howell

and to his heirs and assigns forever.

This patent is issued in lieu of one bearing the same number, dated December 1, 1853, which has been canceled and in which the description of the land was erroneous.

In testimony whereof I, Theodore Roosevelt, President of the United States of America, have caused these letters to be made Patent, and the seal of the General Land Office to be hereunto affixed.

GIVEN under my hand, at the City of Washington, the
(SEAL) twentieth day of January, in the year
of our Lord one thousand nine hundred and eight
and of the Independence of the United States the one hundred
and thirty-second.

By the President:

By

Theodore Roosevelt
M. W. Young, Secretary,
H. J. Sampson,
Recorder of the General Land Office.

THE UNITED STATES OF AMERICA,

CERTIFICATE

No. 14. 818.

To all to whom these Presents shall come, Greeting :

WHEREAS *Thomas H Howell of Oregon County Missouri*

has deposited in the GENERAL LAND OFFICE of the United States, a Certificate of the REGISTER OF THE LAND OFFICE at Jackson whereby it appears that full payment has been made by the said

Thomas H Howell according to the provisions of the Act of Congress of the 24th of April, 1820, entitled "An act making further provision for the sale of the Public Lands," for the North East quarter of the North East quarter of Section Twenty four North of Range Eight West in the district of lands subject to sale at Jackson Missouri containing Forty Acres.

according to the official plat of the survey of the said Lands, returned to the General Land Office by the SURVEYOR GENERAL, which said tract has been purchased by the said *Thomas H Howell*

NOW KNOW YE, That the United States of America, in consideration of the premises, and in conformity with the several acts of Congress, in such case made and provided, HAVE GIVEN AND GRANTED, and by these presents DO GIVE AND GRANT, unto the said *Thomas H Howell*

and to his heirs, the said tract above described: TO HAVE AND TO HOLD the same, together with all the rights, privileges, immunities, and appurtenances of whatsoever nature, thereunto belonging, unto the said *Thomas H Howell*

and to his heirs and assigns forever.

In Testimony Whereof, I, *Franklin Pierce* PRESIDENT OF THE UNITED STATES OF AMERICA, have caused these Letters to be made PATENT, and the SEAL of the GENERAL LAND OFFICE to be hereunto affixed.

Given under my hand, at the CITY OF WASHINGTON, the *first* day of *December* in the Year of our Lord one thousand eight hundred and *fifty three* and of the Independence of the United States the Seventy-*Eighth*

BY THE PRESIDENT:

Franklin Pierce

By

Jno H Wheeler Sec'y.

J. A. Gsanger RECORDER of the General Land Office.



THE UNITED STATES OF AMERICA,

CERTIFICATE }

No.

27.284. }

*To all to whom these presents shall come, Greeting:**Whereas Thomas H. Howell, of Howell County, Missouri**has deposited in the GENERAL LAND OFFICE of the United States, a Certificate of the REGISTER OF THE LAND OFFICE at Jackson whereby it appears that full payment has been made by the said**Thomas H. Howell according to the provisions of the Act of Congress of the 24th of April, 1820, entitled "An act making further provision for the sale of the Public Lands," for the West half of the North West quarter of Section Twenty-one, in Township Twenty-four North, of Range Eight, West, in the District of Lands subject to sale at Jackson, Missouri, containing Eighty Acres.**according to the official plat of the Survey of the said Lands, returned to the General Land Office by the SURVEYOR GENERAL, which said tract has been purchased by the said Thomas H. Howell*

NOW KNOW YE, That the United States of America, in consideration of the premises, and in conformity with the several acts of Congress in such case made and provided, HAVE GIVEN AND GRANTED, and by these presents DO GIVE AND GRANT, unto the said

*Thomas H. Howell**and to his heirs, the said tract above described: To have and to hold the same, together with all the rights, privileges, immunities, and appurtenances, of whatsoever nature, thereunto belonging, unto the said**Thomas H. Howell**and to his heirs and assigns forever.*

In Testimony Whereof, I, James Buchanan
PRESIDENT OF THE UNITED STATES OF AMERICA, have caused these Letters to be made PATENT, and the SEAL
of the GENERAL LAND OFFICE to be hereunto affixed.

GIVEN under my hand, at the CITY OF WASHINGTON, the first day of January and of the
in the year of our Lord one thousand eight hundred and fifty-nine
INDEPENDENCE OF THE UNITED STATES the Eighty-third.



BY THE PRESIDENT:

By

*J. N. Granger,**Recorder of the General Land Office.*

James Buchanan
J. D. Albright Secretary.

THE UNITED STATES OF AMERICA,

CERTIFICATE }

No. 38.370

To all to whom these presents shall come, Greeting :

Whereas Thomas H. Howell, of Howell County,
Missouri

has deposited in the GENERAL LAND OFFICE of the United States, a Certificate of the REGISTER OF THE LAND
OFFICE at Jackson whereby it appears that full payment has been made by the said

Thomas H. Howell according to the provisions of the
Act of Congress of the 24th of April, 1820, entitled "An act making further provision for the sale of the Public Lands," for
The South East Quarter of the South East
Quarter of Section Seventeen, in Township
Twenty four, North, of Range Eight, West, in
the District of Lands subject to Sale at Jackson,
Missouri, containing forty acres

according to the official plat of the Survey of the said Lands, returned to the General Land Office by the SURVEYOR GENERAL,
which said tract has been purchased by the said Thomas H. Howell

NOW KNOW YE, That the
United States of America, in consideration of the premises, and in conformity with the several acts of Congress in such case
made and provided, HAVE GIVEN AND GRANTED, and by these presents DO GIVE AND GRANT, unto the said

Thomas H. Howell

and to his heirs, the said tract above described: To have and to hold the same, together with all the rights, privileges,
immunities, and appurtenances, of whatsoever nature, thereunto belonging, unto the said Thomas H. Howell

and to his heirs and assigns forever.

In Testimony Whereof, I, James Buchanan
PRESIDENT OF THE UNITED STATES OF AMERICA, have caused these Letters to be made PATENT, and the SEAL
of the GENERAL LAND OFFICE to be hereunto affixed.

GIVEN under my hand, at the CITY OF WASHINGTON, the 28th day of August
in the year of our Lord one thousand eight hundred and 60 and of the
INDEPENDENCE OF THE UNITED STATES the eighty fifth



BY THE PRESIDENT:

By

James Buchanan
J. A. R. Leonard Secretary.

J. N. Granger Recorder of the General Land Office.

443

The United States of America,

To all to whom these Presents shall come, Greeting:

Know Ye, That in pursuance of the Act of Congress, entitled "An Act to raise for a limited time an additional military force, and for other purposes," approved February 11th, 1847.

William Ellington, father and heir at Law of William Ellington deceased, private in Company H. North Carolina Volunteers

having deposited in the GENERAL LAND OFFICE a WARRANT in *his* favor, numbered *61022*

THERE IS THEREFORE GRANTED BY THE UNITED STATES, unto *Thomas J. Howell Assignee* of said William Ellington, and to his heirs The South west quarter of the north west ^{quarter} and the north west quarter of the south west quarter of section Twenty six and the South East quarter of the North East quarter, and the North East quarter of the South East quarter of section Twenty seven, in Township Twenty four North of Range Eight West in the District of Land subject to sale at Jackson, Missouri. Containing one hundred and sixty acres

according to the Official Plat of the Survey of the said Land returned to the GENERAL LAND OFFICE by the SURVEYOR GENERAL, which said tract has been located in satisfaction of the above mentioned Warrant, in pursuance of the Act of Congress above mentioned, approved February 11th, 1847. TO HAVE AND TO HOLD the said *parts of said* sections of land, with the appurtenances thereof, unto the said *Thomas J. Howell, and to his*

heirs and assigns forever.

In Testimony Whereof, I, *Franklin Pierce*

PRESIDENT OF THE UNITED STATES OF AMERICA, have caused these Letters to be made Patent, and the SEAL OF THE GENERAL LAND OFFICE to be hereunto affixed.

GIVEN under my hand, at the CITY OF WASHINGTON, the

fourth day of *October*

in the year of our Lord one thousand eight hundred and *fifty three* and of the INDEPENDENCE OF THE UNITED STATES the seventy-*Eighth*

BY THE PRESIDENT: *Franklin Pierce*

By *Wm H. Wheeler* act. Sec'y.

J. A. Granger Recorder of the General Land Office.

Copied Aug 30/87

THE UNITED STATES OF AMERICA,

CERTIFICATE

No. 14 849.

To all to whom these Presents shall come, Greeting:

WHEREAS *Thomas I Howell of Oregon County Missouri*

has deposited in the GENERAL LAND OFFICE of the United States, a Certificate of the REGISTER OF THE LAND OFFICE, at *Jackson* whereby it appears that full payment has been made by the said

Thomas I Howell

according to the provisions of the

Act of Congress of the 24th of April, 1820, entitled "An act making further provision for the sale of the Public Lands," for the South West quarter, of the South East quarter of Section Twenty one, in Township Twenty four North of Range Eight West, in the district of lands Subject to Sale at Jackson Missouri containing Forty Acres.

according to the official plat of the Survey of the said Lands, returned to the General Land Office by the SURVEYOR GENERAL, which said tract has been purchased by the said *Thomas I Howell*

NOW KNOW YE, That the

United States of America, in consideration of the premises, and in conformity with the several acts of Congress, in such case made and provided, HAVE GIVEN AND GRANTED, and by these presents DO GIVE AND GRANT, unto the said *Thomas I Howell*

and to his heirs, the said tract above described: TO HAVE AND TO HOLD the same, together with all the rights, privileges, immunities, and appurtenances of whatsoever nature, thereunto belonging, unto the said *Thomas I Howell*

and to his heirs and assigns forever.

In Testimony Whereof, I, Franklin Pierce

PRESIDENT OF THE UNITED STATES OF AMERICA, have caused these Letters to be made PATENT, and the SEAL of the GENERAL LAND OFFICE to be hereunto affixed.

Given under my hand, at the CITY OF WASHINGTON, the *First* day of *December* in the Year of our Lord one thousand eight hundred and *Fifty three* and of the Independence of the United States the *Seventy-eighth*

BY THE PRESIDENT:

Franklin Pierce

By *John. A. Wheeler*

Asst. Sec'y.

J. H. Granger

RECORDER of the General Land Office.



Aug 26-98
3
THE UNITED STATES OF AMERICA,

CERTIFICATE

No. 27,283 }

To all to whom these presents shall come, Greeting:

Whereas Thomas J. Howell, of Howell County, Missouri

has deposited in the GENERAL LAND OFFICE of the United States, a Certificate of THE REGISTER OF THE LAND OFFICE at Jackson whereby it appears that full payment has been made by the said

Thomas J. Howell

according to the provisions of the

Act of Congress of the 24th of April, 1820, entitled "An act making further provision for the sale of the Public Lands," for the North West quarter of the North East quarter of Section Twenty-eight, in Township Twenty-four North, of Range Eight West, in the District of Lands subject to sale at Jackson, Missouri, containing Forty Acres,

according to the official plat of the Survey of the said Lands, returned to the General Land Office by the SURVEYOR GENERAL, which said tract has been purchased by the said Thomas J. Howell

NOW KNOW YE, That the

United States of America, in consideration of the premises, and in conformity with the several acts of Congress in such case made and provided, HAVE GIVEN AND GRANTED, and by these presents DO GIVE AND GRANT, unto the said

Thomas J. Howell

and to his heirs, the said tract above described: To have and to hold the same, together with all the rights, privileges, immunities, and appurtenances, of whatsoever nature, thereunto belonging, unto the said

Thomas J. Howell

and to his heirs and assigns forever.

In Testimony Whereof I,

James Buchanan,

PRESIDENT OF THE UNITED STATES OF AMERICA, have caused these Letters to be made PATENT, and the SEAL of the GENERAL LAND OFFICE to be hereunto affixed.

GIVEN under my hand, at the CITY OF WASHINGTON, the first day of January and of the
in the year of our Lord one thousand eight hundred and fifty-nine,
INDEPENDENCE OF THE UNITED STATES the Eighty-third.

BY THE PRESIDENT:

James Buchanan,

By

T. J. Albright

Secretary.

J. M. Mangen,

Recorder of the General Land Office.



THE UNITED STATES OF AMERICA,

CERTIFICATE }
No. 29326

To all to whom these presents shall come, Greeting:

Whereas Thomas J Howell of Howell
County Missouri,

has deposited in the GENERAL LAND OFFICE of the United States, a Certificate of the REGISTER OF THE LAND
OFFICE at Jackson whereby it appears that full payment has been made by the said
Thomas J Howell

according to the provisions of the
Act of Congress of the 24th of April, 1820, entitled "An act making further provision for the sale of the Public Lands," for
the North East quarter of the North West quar-
ter of Section twenty eight, in Township
twenty four North, of Range eight West, in
the District of lands subject to sale at Jackson
Missouri, containing forty acres,

according to the official plat of the Survey of the said Lands, returned to the General Land Office by the SURVEYOR GENERAL,
which said tract has been purchased by the said Thomas J Howell

NOW KNOW YE, That the
United States of America, in consideration of the premises, and in conformity with the several acts of Congress in such case
made and provided, HAVE GIVEN AND GRANTED, and by these presents DO GIVE AND GRANT, unto the said
Thomas J Howell

and to his heirs, the said tract above described: To have and to hold the same, together with all the rights, privileges,
immunities, and appurtenances, of whatsoever nature, thereunto belonging, unto the said Thomas J Howell

and to his heirs and assigns forever.

In Testimony Whereof, I, James Buchanan
PRESIDENT OF THE UNITED STATES OF AMERICA, have caused these Letters to be made PATENT, and the SEAL
of the GENERAL LAND OFFICE to be hereunto affixed.

GIVEN under my hand, at the CITY OF WASHINGTON, the first day of September
in the year of our Lord one thousand eight hundred and fifty nine and of the
INDEPENDENCE OF THE UNITED STATES the eighty fourth



BY THE PRESIDENT: James Buchanan
By J. A. B. Leonard

Secretary.

J. N. Granger Recorder of the General Land Office.

Copied Sept 2/87 E
 THE UNITED STATES OF AMERICA,

CERTIFICATE }

No. 29327 }

To all to whom these presents shall come, Greeting:

Whereas Thomas J Howell of Howell County
 Missouri,

has deposited in the GENERAL LAND OFFICE of the United States, a Certificate of the REGISTER OF THE LAND
 OFFICE at Jackson whereby it appears that full payment has been made by the said
 Thomas J Howell

according to the provisions of the
 Act of Congress of the 24th of April, 1820, entitled "An act making further provision for the sale of the Public Lands," for
 the North West quarter of the South East
 of Section Twentyone, in Township Twenty-
 four, North, of Range eight West, in the
 District of lands Subject to sale at Jack-
 son Missouri, containing forty acres,

according to the official plat of the Survey of the said Lands, returned to the General Land Office by the SURVEYOR GENERAL,
 which said tract has been purchased by the said Thomas J Howell

NOW KNOW YE, That the
 United States of America, in consideration of the premises, and in conformity with the several acts of Congress in such case
 made and provided, HAVE GIVEN AND GRANTED, and by these presents DO GIVE AND GRANT, unto the said
 Thomas J Howell

and to his heirs, the said tract above described: To have and to hold the same, together with all the rights, privileges,
 immunities, and appurtenances, of whatsoever nature, thereunto belonging, unto the said Thomas J Howell

and to his heirs and assigns forever.

In Testimony Whereof, I, James Buchanan
 PRESIDENT OF THE UNITED STATES OF AMERICA, have caused these Letters to be made PATENT, and the SEAL
 of the GENERAL LAND OFFICE to be hereunto affixed.

GIVEN under my hand, at the CITY OF WASHINGTON, the first day of September
 in the year of our Lord one thousand eight hundred and fifty nine and of the
 INDEPENDENCE OF THE UNITED STATES the eighty fourth

BY THE PRESIDENT:

By

James Buchanan

J. H. B. Leonard

Secretary.

J. M. Granger Recorder of the General Land Office.



Cpd Jan 30-1874 Dec-11-1874

Graduation
THE UNITED STATES OF AMERICA,
CERTIFICATE
No. 293-86

To all to whom these presents shall come, Greeting:

Whereas Thomas Jasper Howell of Howell
County Missouri

has deposited in the GENERAL LAND OFFICE of the United States, a Certificate of the REGISTER OF THE LAND
OFFICE at Jackson whereby it appears that full payment has been made by the said

Thomas Jasper Howell according to the provisions of the
Act of Congress of the 24th of April, 1820, entitled "An act making further provision for the sale of the Public Lands," for
the south East quarter of the south East
quarter of section fifteen; the East half of the
North East quarter; the south West quarter of
the North East quarter and the north half of the
south East quarter of section twenty two
and the south West quarter of the North West
quarter and the North West quarter of the south
West quarter of section twenty three in Township twenty
four North of range seven West in the District of Lands subject
to sale at Jackson Missouri containing three
hundred and twenty acres,
according to the official plat of the Survey of the said Lands, returned to the General Land Office by the SURVEYOR GENERAL,
which said tract has been purchased by the said Thomas Jasper Howell

NOW KNOW YE, That the
United States of America, in consideration of the premises, and in conformity with the several acts of Congress in such case
made and provided, HAVE GIVEN AND GRANTED, and by these presents DO GIVE AND GRANT, unto the said

Thomas Jasper Howell

and to his heirs, the said tract above described: To have and to hold the same, together with all the rights, privileges,
immunities, and appurtenances, of whatsoever nature, thereunto belonging, unto the said Thomas

Jasper Howell


and to his heirs and assigns forever.

In Testimony Whereof, I, James Buchanan
PRESIDENT OF THE UNITED STATES OF AMERICA, have caused these Letters to be made PATENT, and the SEAL
of the GENERAL LAND OFFICE to be hereunto affixed.

GIVEN under my hand, at the CITY OF WASHINGTON, the first day of September
in the year of our Lord one thousand eight hundred and fifty nine and of the
INDEPENDENCE OF THE UNITED STATES the eighty fourth



BY THE PRESIDENT: James Buchanan
By J. A. Leonard Secretary.
J. B. Granger Recorder of the General Land Office.



The United States of America,

To all to whom these Presents shall come, Greeting:

Whereas, In pursuance of the Act of Congress, approved September 28th, 1850, entitled "An Act granting Bounty Land to certain Officers and Soldiers who have been engaged in the Military Service of the United States," Warrant No. 32,534 for 80 acres, issued in favor of Pleasant M. Peace Private in Captain Madge's Company Tennessee Volunteers,

War 1812.

has been returned to the GENERAL LAND OFFICE, with evidence that the same has been duly located upon the

North half of the North East quarter, of section twenty seven, in Township twenty four of Range eight West, in the District of lands subject to sale at Jackson Missouri, containing eighty acres.

according to the Official Plat of the Survey of the said Lands returned to the GENERAL LAND OFFICE by

the SURVEYOR GENERAL: which has been assigned to

Thomas Jefferson Howell,

Now know Ye, That there is therefore granted by the UNITED STATES unto the said

Thomas Jefferson Howell,

the tract of Land above described: TO HAVE AND TO HOLD the said tract of Land, with the appurtenances

thereof, unto the said Thomas Jefferson Howell, and to his

heirs and assigns forever.

In Testimony Whereof, I,

Franklin Pierce

PRESIDENT OF THE UNITED STATES OF AMERICA, have caused these Letters to be made

Patent, and the SEAL OF THE GENERAL LAND OFFICE to be hereunto affixed.

GIVEN under my hand, at the CITY OF WASHINGTON, the

first day of November

in the year of our Lord one thousand eight hundred

and fifty three and of the INDEPENDENCE

OF THE UNITED STATES the seventy-eight

BY THE PRESIDENT,

Franklin Pierce


By

Ans M. Wheeler Sec'y.

J. N. Granger Recorder of the General Land Office.

SEAL.

242305
327758



THE UNITED STATES OF AMERICA,

To all to whom these Presents shall come, Greeting:

WHEREAS, In pursuance of the Act of Congress, approved March 3, 1855, entitled "An Act in addition to certain Acts granting Bounty Land to certain Officers and Soldiers who have been engaged in the military service of the United States," there has been deposited in the GENERAL LAND OFFICE, Warrant No. 46767 for 80 acres, in favor of Arabella W.

McKnight widow of Samuel B. McKnight
Captain, Tennessee Militia
War 1812.

with evidence that the same has been duly located upon

the South East quarter
of the North East quarter, and the North East quarter
of the South East quarter of Section Twenty in
Township twenty four North of Range eight
West in the District of Lands subject to sale
at Jackson Missouri containing Eighty acres

according to the Official Plat of the Survey of said Lands returned to the GENERAL LAND OFFICE by
the SURVEYOR GENERAL

the said Warrant having been assigned
by the said Arabella W. McKnight to Hilie
Howell in whose favor said tract has been located

NOW KNOW YE, That there is therefore granted by the UNITED STATES unto the said

Hilie Howell as assignee or person
and to his heirs

the tract of Land above described: TO HAVE AND TO HOLD the said tract of Land, with the appurtenances
thereof, unto the said Hilie Howell as assignee or person

and to his

heirs and assigns forever.

In testimony whereof, I,

JAMES BUCHANAN
PRESIDENT OF THE UNITED STATES OF AMERICA, have caused these Letters to be made Patent,
and the SEAL OF THE GENERAL LAND OFFICE to be hereunto affixed.

GIVEN under my hand, at the City of WASHINGTON, the fifteenth day
of February in the year of our Lord one thousand
eight hundred and Sixty, and of the INDEPENDENCE
OF THE UNITED STATES the eighty fourth

BY THE PRESIDENT:

James Buchanan

By J. A. B. Leonard Sec'y.

J. N. Granger Recorder of the General Land Office.

THE UNITED STATES OF AMERICA,

CERTIFICATE

No. 14,879

To all to whom these Presents shall come, Greeting:

WHEREAS *Wilie Howell* of Oregon County Missouri

has deposited in the GENERAL LAND OFFICE of the United States, a Certificate of the REGISTER OF THE LAND OFFICE, at *Jackson* whereby it appears that full payment has been made by the said

Wilie Howell

according to the provisions of the

Act of Congress of the 24th of April, 1820, entitled "An act making further provision for the sale of the Public Lands," for

the North West quarter of the north East quarter of Section Twenty nine in Township Twenty four North of Range Eight West in the district of lands subject to sale at Jackson Missouri containing Forty Acres

according to the official plat of the Survey of the said Lands, returned to the General Land Office by the SURVEYOR GENERAL, which said tract has been purchased by the said *Wilie Howell*

NOW KNOW YE, That the

United States of America, in consideration of the premises, and in conformity with the several acts of Congress, in such case made and provided, HAVE GIVEN AND GRANTED, and by these presents DO GIVE AND GRANT, unto the said *Wilie Howell*

and to *his* heirs, the said tract above described: **TO HAVE AND TO HOLD** the same, together with all the rights, privileges, immunities, and appurtenances of whatsoever nature, thereunto belonging, unto the said *Wilie Howell*

and to *his* heirs and assigns forever.

In Testimony Whereof, I, *Franklin Pierce*

PRESIDENT OF THE UNITED STATES OF AMERICA, have caused these Letters to be made PATENT, and the SEAL of the GENERAL LAND OFFICE to be hereunto affixed.

Given under my hand, at the CITY OF WASHINGTON, the *Four* day of *December* in the Year of our Lord one thousand eight hundred and *fifty three* and of the Independence of the United States the Seventy-*eight*

BY THE PRESIDENT:

Franklin Pierce
By *Geo. H. Moulton* - *Asst Sec'y.*

J. N. Gsanger RECORDER of the General Land Office.

449338



THE UNITED STATES OF AMERICA,

CERTIFICATE }

No. 83821

To all to whom these presents shall come, Greeting:

Whereas *Wilie Howell* of *Howell County Missouri*

has deposited in the GENERAL LAND OFFICE of the United States, a Certificate of the REGISTER OF THE LAND OFFICE at *Jackson* whereby it appears that full payment has been made by the said

Wilie Howell according to the provisions of the Act of Congress of the 24th of April, 1820, entitled "An act making further provision for the sale of the Public Lands," for *The South West quarter of the North East Quarter, of Section twenty in Township twenty four North of Range eight west, in the District of Lands Subject to Sale at Jackson Missouri, containing forty acres.*

according to the official plat of the Survey of the said Lands, returned to the General Land Office by the SURVEYOR GENERAL, which said tract has been purchased by the said *Wilie Howell*

NOW KNOW YE, That the United States of America, in consideration of the premises, and in conformity with the several acts of Congress in such case made and provided, HAVE GIVEN AND GRANTED, and by these presents DO GIVE AND GRANT, unto the said

Wilie Howell and to his heirs, the said tract above described: To have and to hold the same, together with all the rights, privileges, immunities, and appurtenances, of whatsoever nature, thereunto belonging, unto the said

Wilie Howell and to his heirs and assigns forever.

In Testimony Whereof, I, *James Buchanan* PRESIDENT OF THE UNITED STATES OF AMERICA, have caused these Letters to be made PATENT, and the SEAL of the GENERAL LAND OFFICE to be hereunto affixed.

GIVEN under my hand, at the CITY OF WASHINGTON, the *first* day of *September* in the year of our Lord one thousand eight hundred and *fifty nine* and of the INDEPENDENCE OF THE UNITED STATES the *eighty fourth*.



BY THE PRESIDENT:

By

James Buchanan
J. A. B. Leonard Secretary.

J. K. Granger Recorder of the General Land Office.

THE UNITED STATES OF AMERICA,

CERTIFICATE }
No. 33822

To all to whom these presents shall come, Greeting:

Whereas *Wilson Howell* of *Howell County Missouri*

has deposited in the GENERAL LAND OFFICE of the United States, a Certificate of the REGISTER OF THE LAND OFFICE at *Jackson* whereby it appears that full payment has been made by the said

Wilson Howell according to the provisions of the Act of Congress of the 24th of April, 1820, entitled "An act making further provision for the sale of the Public Lands," for *The North East quarter of the North East quarter of Section twenty nine. in Township twenty four North of Range eight west. in the District of Lands Subject to Sale at Jackson Missouri. Containing Forty acres.*

according to the official plat of the Survey of the said Lands, returned to the General Land Office by the SURVEYOR GENERAL, which said tract has been purchased by the said *Wilson Howell*

NOW KNOW YE, That the United States of America, in consideration of the premises, and in conformity with the several acts of Congress in such case made and provided, HAVE GIVEN AND GRANTED, and by these presents DO GIVE AND GRANT, unto the said

Wilson Howell and to *his* heirs, the said tract above described: To have and to hold the same, together with all the rights, privileges, immunities, and appurtenances, of whatsoever nature, thereunto belonging, unto the said

Wilson Howell and to *his* heirs and assigns forever.

In Testimony Whereof, I, *James Buchanan* PRESIDENT OF THE UNITED STATES OF AMERICA, have caused these Letters to be made PATENT, and the SEAL of the GENERAL LAND OFFICE to be hereunto affixed.

GIVEN under my hand, at the CITY OF WASHINGTON, the *first* day of *September* in the year of our Lord one thousand eight hundred and *fifty nine* and of the INDEPENDENCE OF THE UNITED STATES the *eighty fourth*.


BY THE PRESIDENT:

By

James Buchanan
C. L. Leonard Secretary.

C. V. Granger Recorder of the General Land Office.





THE UNITED STATES OF AMERICA,

As all to whom these Presents shall come, Greeting:

WHEREAS, In pursuance of the Act of Congress, approved March 3, 1855, entitled "An Act in addition to certain Acts granting Bounty Land to certain Officers and Soldiers who have been engaged in the military service of the United States," there has been deposited in the GENERAL LAND OFFICE,

Warrant No. *68,821* for *120* acres in favor of *Gilbert Howell,*
Private, Captain Gholson's Company, Mississippi Militia
Florida War

with evidence that the same has been duly located upon *the East half of the Lot numbered*
one of the North West quarter, the North East quarter of
the South West quarter and the North West quarter of the
South East quarter of Section two, in Township twenty
three North, of Range ten West, in the District of Laas
subject to sale at Jackson, Missouri, containing
one hundred and twenty acres

according to the Official Plat of the Survey of said Lands returned to the **GENERAL LAND OFFICE** by
 the **SURVEYOR GENERAL**

the said Warrant having been assigned
by the said Gilbert Howell to James V. Smith in
whose favor said tract has been located.

NOW KNOW YE, That there is therefore granted by the UNITED STATES unto the said
James V. Smith as assignee as aforesaid,
and to his heirs

the tract of Land above described: TO HAVE AND TO HOLD the said tract of Land, with the appurtenances
 thereof, unto the said *James V. Smith as assignee as aforesaid,*
and to his

heirs and assigns forever.

In testimony whereof, *James Buchanan*
PRESIDENT OF THE UNITED STATES OF AMERICA, have caused these Letters to be made Patent,
 and the SEAL OF THE GENERAL LAND OFFICE to be hereunto affixed.

GIVEN under my hand, at the CITY OF WASHINGTON, the *Second* day
 of *May* in the year of our Lord one thousand
 eight hundred and *Sixty*, and of the **INDEPENDENCE**
 of the UNITED STATES the *Eighty-fourth*.

BY THE PRESIDENT,

James Buchanan
A. B. Leonard Sec'y
J. A. Granger Recorder of the General Land Office.